



















- LEGEND**
-  Allocation Boundary
  -  Residential Areas
  -  Existing Residential Properties
  -  School / Playing Fields
  -  School Building Adjacent to Main Street
  -  Playing Fields
  -  Local Centre
  -  Location for Potential Surgery
  -  Employment Area
  -  Landscape Buffer / Semi-Natural Green Space / Ecology Park / Allotments
  -  Indicative Balancing Ponds / Basins
  -  Pedestrian Links / Public Right of Way
  -  Squares
  -  Main Street
  -  Secondary Street
  -  Vehicular Access

© This drawing and its content are the copyright of SLR Consulting Ltd and may not be reproduced or amended except by prior written permission. SLR Consulting Ltd accepts no liability for any amendments made by other persons.

**SLR** 

LANGFORD LODGE  
109 PEMBROKE ROAD  
CLIFTON, BRISTOL  
BS8 3EU  
T: 01179 064280  
F: 01173 179535  
www.slrconsulting.com

Site  
**HANNICK HOMES  
PERSIMMON WESSEX**

Project  
**WEST WARMINSTER  
URBAN EXPANSION**

Drawing Title  
**ILLUSTRATIVE MASTERPLAN  
FOR ALLOCATION**

Scale 1:5000 @ A2	Date 06-06-2016
----------------------	--------------------

Drawing Number <b>416.04656.00008.29.001</b>	Revision <b>7</b>
---	----------------------

04656.00008.29.001-VWUE Illustrative Masterplan For Allocation